








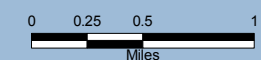
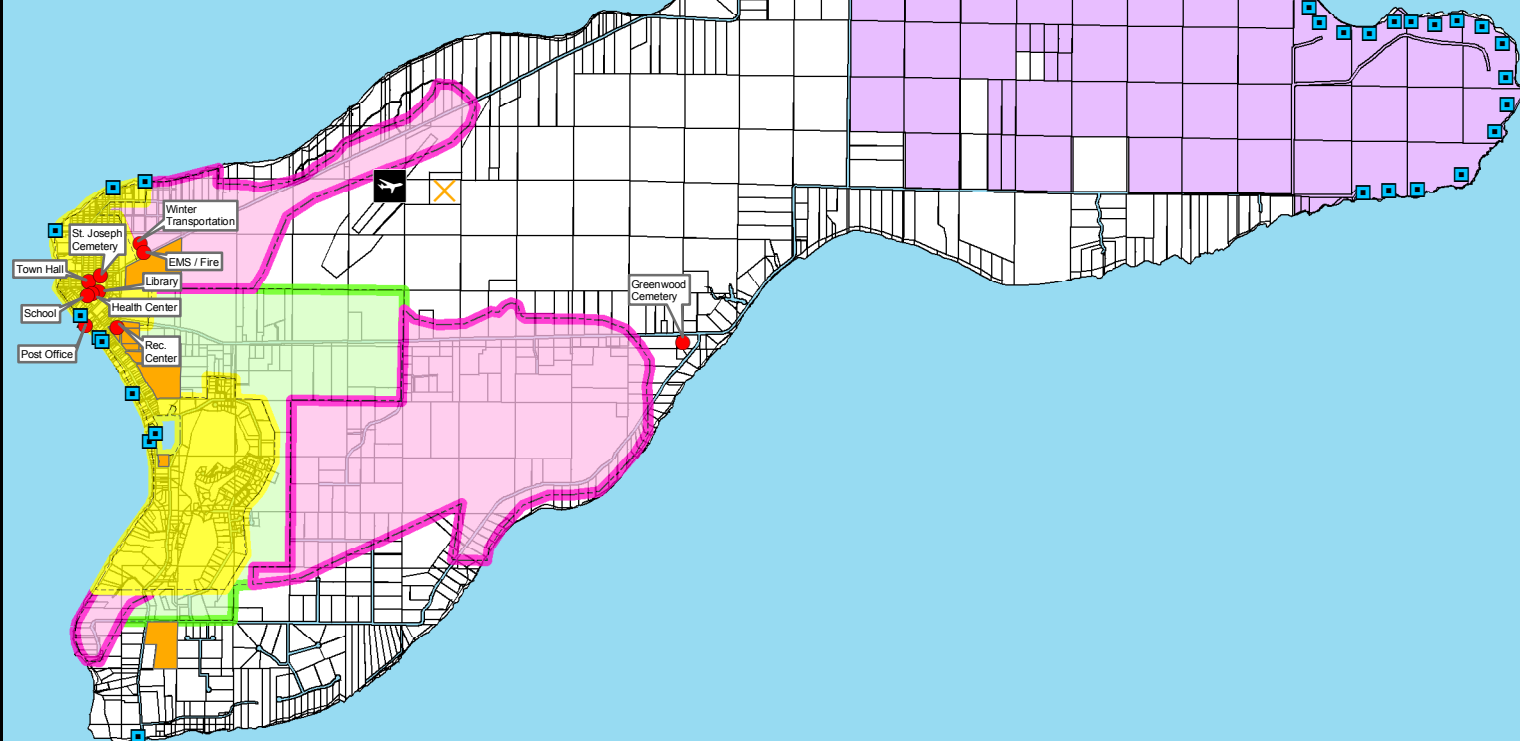
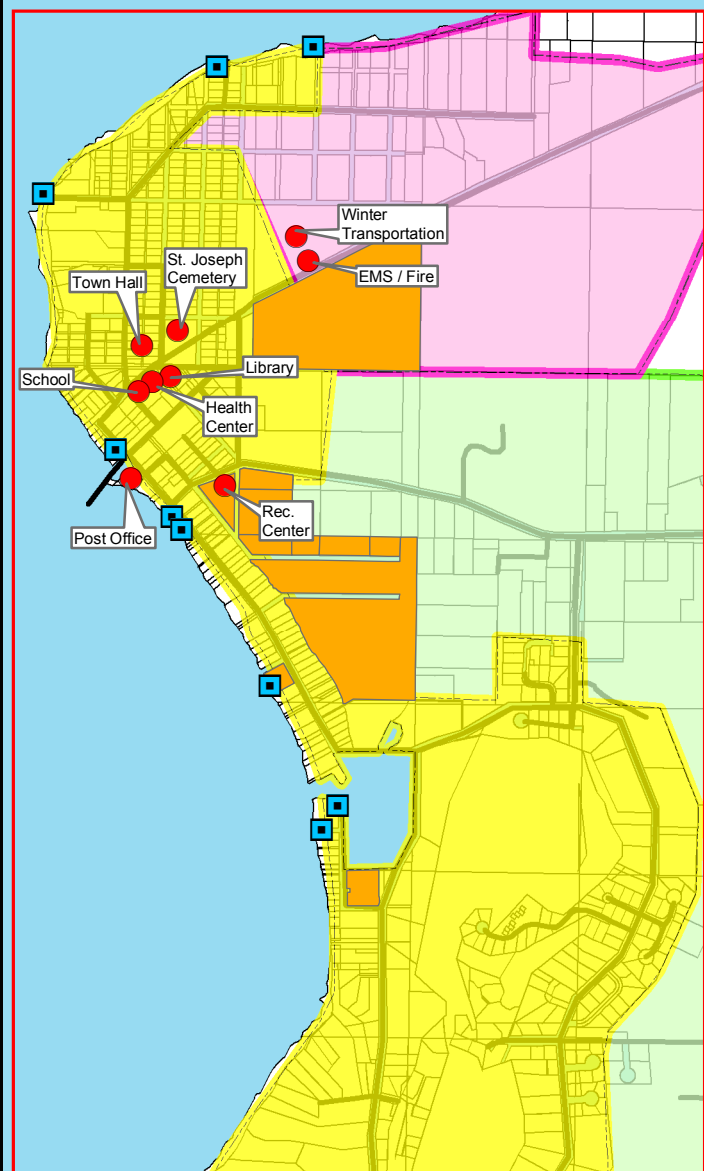


*Future Utilities and Facilities:
2006 to 2025*

*Town of La Pointe
Comprehensive Plan*

Legend

-  Airport
-  Public facility
-  Public access to Lake Superior
-  Wastewater treatment facility
-  Town parks
-  State park
-  Existing sewer service area (2005)
-  Potential near term sewer service area (2005 - 2025)
-  Potential long term sewer service area (beyond 2026)



Base Map: Ashland County

Map Created: October, 2004
Map Edited: August 22, 2006

