

**RESOLUTION #2019-0212A**

**AMENDMENT TO: RESOLUTION # 2018-0612A**

**(Amended, item #8 added)**

**WHEREAS, §82.03(7) Wisconsin Statutes entitled "HIGHWAY NAMES" provides that the town board shall by ordinance assign a name to each of the roads that are under the town's jurisdiction.**

**NOW, THEREFORE, the Town Board of the Town of La Pointe in Ashland County does ordain as follows:**

The following roads in the Town of La Pointe that are under the Town's jurisdiction and which are open are assigned the following names:


1. **Abby Ln** – A private road serving as ingress and egress for the Hartzell subdivision running north and then west from Mondamin Trl up and to a point of blocked access. Identified as parcel #014-00192-0507. Identified as a thoroughfare though is a dead-end road.
2. **Bad River Rd** – A private dead-end road formerly known as Kron-Dahlin Reservation extends from Kron – Dahlin Ln to the south.
3. **Bayhill Cottage Rd W** – A private dead-end road running west off Mondamin Trl.
4. **Bayhill Cottage Rd E** – A private road running east then north and south off Mondamin Trl terminating at dead-ends. Formerly known as Bayhill Cottage Circle and Bayhill Cottage Court.
5. **Big Oak Blvd** – A private dead-end road running south off South Shore Rd.
6. **Bojo Ln E** – A private single lane road running east from Old Fort Rd to dead-end, the south fork is considered a driveway.
7. **Bojo Ln W** – A private single lane road running west from Old Fort Rd to a dead-end.
8. **Brians Rd** – A private dead-end road AKA Ruff Road, White Pine Road, located at the north end of Big Arns Rd running east to a dead end.
9. **Deer Woods Ln** – A private dead-end road running north from Middle Rd. Serving Deer Wood Subdivision.
10. **Evies Ln** – A private dead-end road running west from Mondamin Trl.
11. **Fisherman Ln** – A private dead-end road running north then northeast from Big Bay Rd.
12. **Hermit Ln** – A private dead-end road formerly known as Cramer Lane serving North Shore Heights running to the northwest of South Shore Road to a dead-end, this name change is at the request of property owners, (North Shore Heights Association)
13. **Haines Rd** – A private road running north from Hagen Rd at the State Park entrance to camping and picnic areas.
14. **Harley Rd** – A private dead-end road located approximately 500' east of the S curve on the south side of Big Bay Rd.
15. **Islewood Rd** – A private dead-end road located off the south side of South Shore Rd meandering to the southwest.

16. **Lucy in the Sky Dr** – A private dead-end road running south and to the west off Mondamin Trl, directly across from Penny Ln.
17. **Minnewawa Dr** – A private dead-end road running west off Mondamin Trl the golf course.
18. **Red Oak Ln**– A private dead-end road running north off South Shore Rd.
19. **Sarah Mary Ln** – A private dead-end road running to the northwest off Mondamin Trl.
20. **Shop Rd** – A private road running south from Middle Rd serving Hartzell property and Nelson Construction.
21. **Spirit Ln** – A private dead-end road running east off Benjamin Blvd.
22. **Stockton Rd** – A private dead-end road serving a portion of North Shore Heights running west off North Shore Rd.
23. **Stone Point Ln** – A private dead-end road running south off Hagen Rd.
24. **Sunny Slope Pvt** – The continuation of Sunny Slope town road serving multiple properties to the east and north.
25. **Umbrage Rd** – A private dead-end road running north off Big Bay Rd.
26. **Wilderness Rd** – A private road running east from Haines Rd in Big Bay State Park to the parking lot.
27. **Woods Edge Trl** – A private dead-end road running northwest off Evies Ln.


Approved at February 19 2019 La Pointe Town Board Meeting.  
 (month) (day) (Year)

Passed February 19 2019


Posted February 21 2019

  
\_\_\_\_\_

Town Board Chairperson

  
\_\_\_\_\_


Town Board Supervisor

  
\_\_\_\_\_

Town Board Supervisor

  
\_\_\_\_\_

Town Board Supervisor

  
\_\_\_\_\_

Town Board Supervisor