























Town of La Pointe Comprehensive Plan 2024

Map 4: Future Land Use

- | | | | |
|--|----------------------------|---|----------------------|
|  | R-1 Residential |  | Non-Metallic Mine |
|  | R-2 Residential |  | Industrial (Light) |
|  | R-3 Residential |  | Public Resource Land |
|  | S-1 Residential |  | Conservancy |
|  | S-2 Residential |  | Town Parkland |
|  | W-1 Residential |  | Marina |
|  | W-2 Residential | | |
|  | Mixed Use | | |
|  | Commercial | | |
|  | Government & Institutional | | |

- | | |
|---|--------------------------|
|  | Ferry Line Route |
|  | County Trunk Highway |
|  | Local Road |
|  | River/Creek/Stream |
|  | Lake/Large River/Flowage |
|  | Parcel Boundary |
|  | Bad River Tribal Land |

