









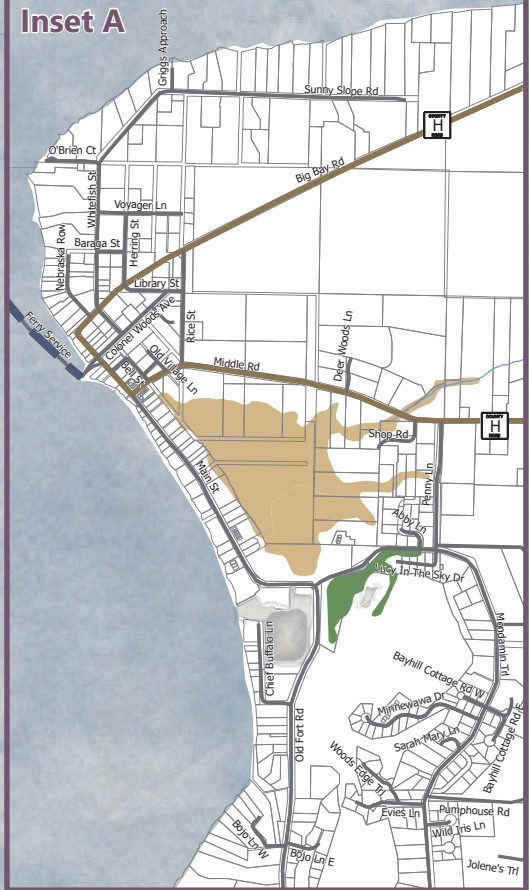
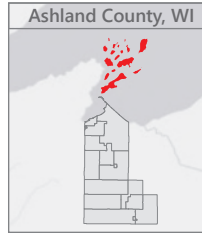


Town of La Pointe Comprehensive Plan 2024

Map 10: Wetlands

-  Emergent/wet meadow
-  Forested
-  Scrub/shrub
-  Ferry Line Route
-  County Trunk Highway
-  Local Road
-  Lake/Large River/Flowage
-  River/Creek/Stream
-  Parcel Boundary
-  Bad River Tribal Land



See
Inset A