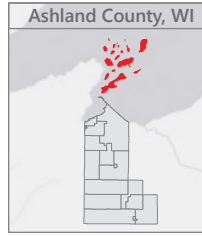

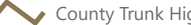







# Town of La Pointe Comprehensive Plan 2024

Map 13: Soil Associations

- |   |   |
|---|---|
|  Abbaye-Lapoin complex              |  Lupton, Cathro, and Tawas soils     |
|  Abbaye-Zeba complex                |  Manistee-Kellogg-Ashwabay complex   |
|  Allendale loamy fine sand          |  Meehan sand, beaches                |
|  Allendale-Wakeley-Kinross complex  |  Morganlake loamy sand               |
|  Beaches                            |  Pickford-Badriver complex           |
|  Cornucopia silt loam               |  Portwing-Herbster complex           |
|  Cublake-Croswell-Ashwabay complex  |  Rifle peat                          |
|  Deerton-Brownstone complex         |  Superior-Sedgwick complex           |
|  Iosco loamy sand                   |  Udorthents and Udipsamments         |
|  Kellogg-Allendale-Ashwabay complex |  Udorthents, ravines and escarpments |
|  Kinross muck                       |  Wurtsmith sand, beaches             |
|  Lerch-Herbster complex             |   |



-  Ferry Line Route
-  County Trunk Highway
-  Local Road
-  River/Creek/Stream
-  Lake/Large River/Flowage
-  Parcel Boundary
-  Town Boundary

